

# **Ready-to-use-Data: Practical ways and benefit from the GOI perspective**

**Dr. Sutopo Purwo Nugroho**

**Head of Center for Data, Information, and Public Relations  
National Agency for Disaster Management (BNPB)**

**Geneva, 22 May 2013, 14:00-14:55**

**Room A-CCV**



<http://geospasial.bnpb.go.id/>

National Plan:  
• Hazard Maps  
• Vulnerable maps  
• Risk maps

Current EQ

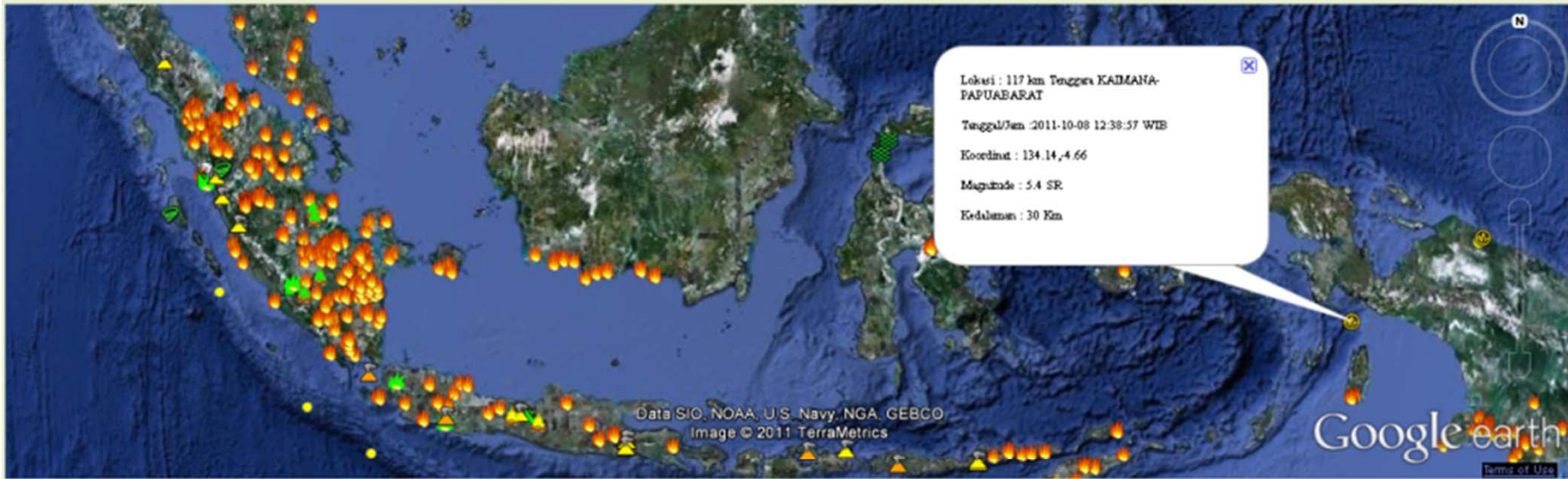
Geo Services BNPB

Android Apps

Web GIS:  
• Preparedness  
• Disaster Watch  
• Emergency Response

Disaster maps

Topography maps



**Bencana**

- Angin Topan
- Banjir
- Gelombang Pasang
- Gempa bumi
- Gunung Aktif
- Kebakaran Permukiman
- Tanah Longsor
- Tsunami
- Kebakaran Hutan dan

- Hari ini
- 2-7 hari yg lalu
- 8-30 hari yg lalu

**Administrasi**

- Batas Administrasi

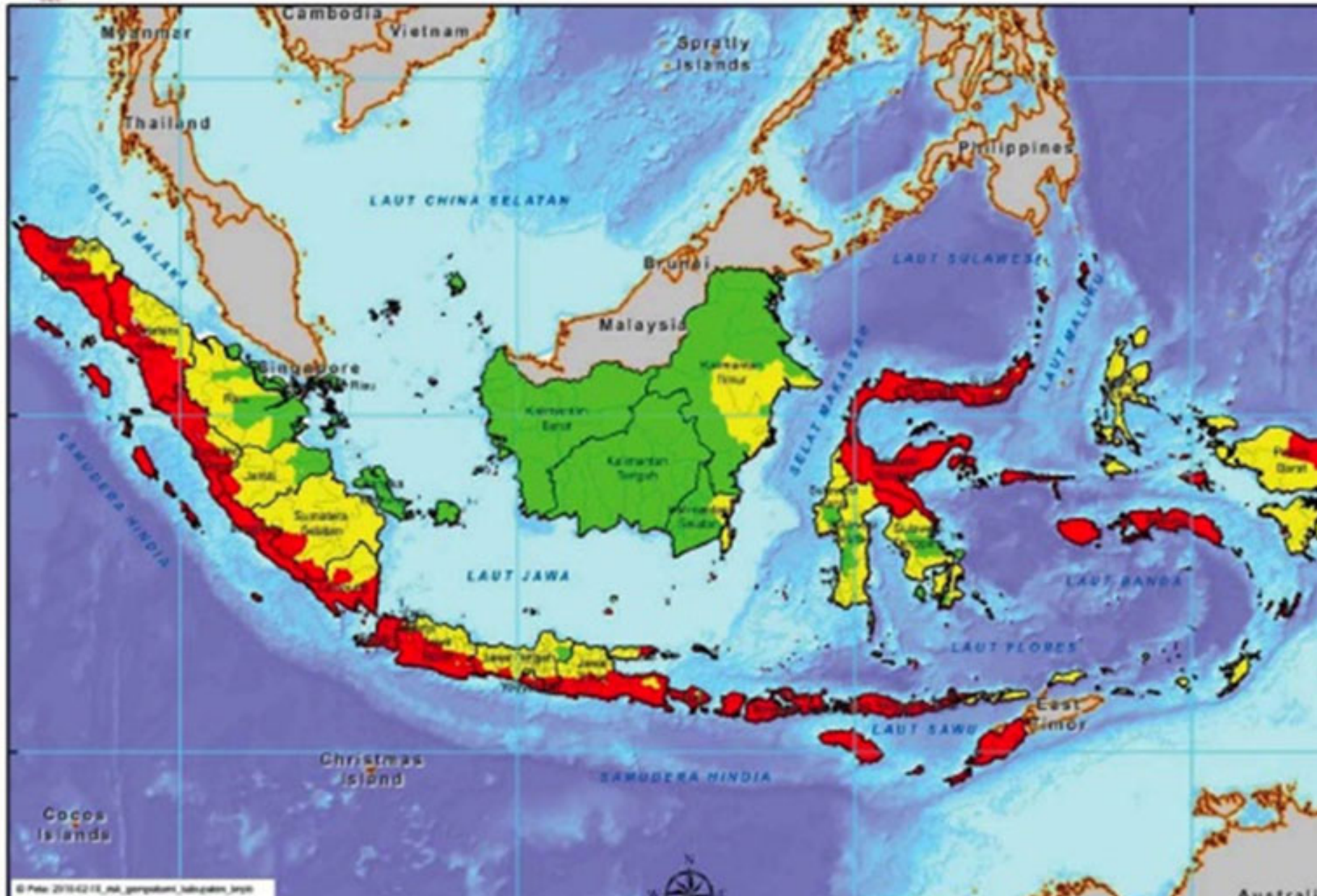
**Cuaca**

- Awan
- AWS Online
- Prakiraan Cuaca
- Suhu Permukaan Laut

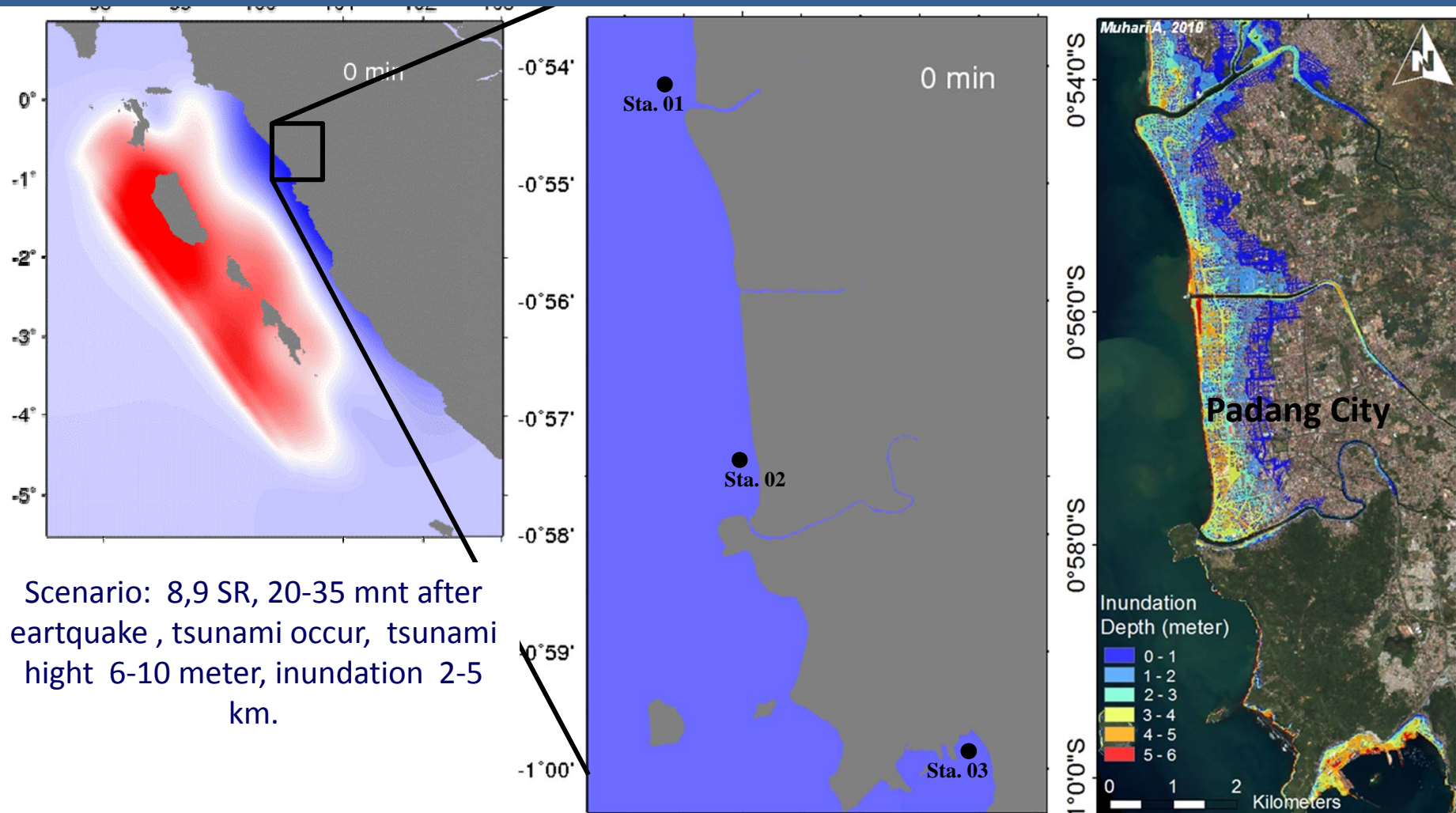




# EARTHQUAKE RISK INDEX MAP IN INDONESIA

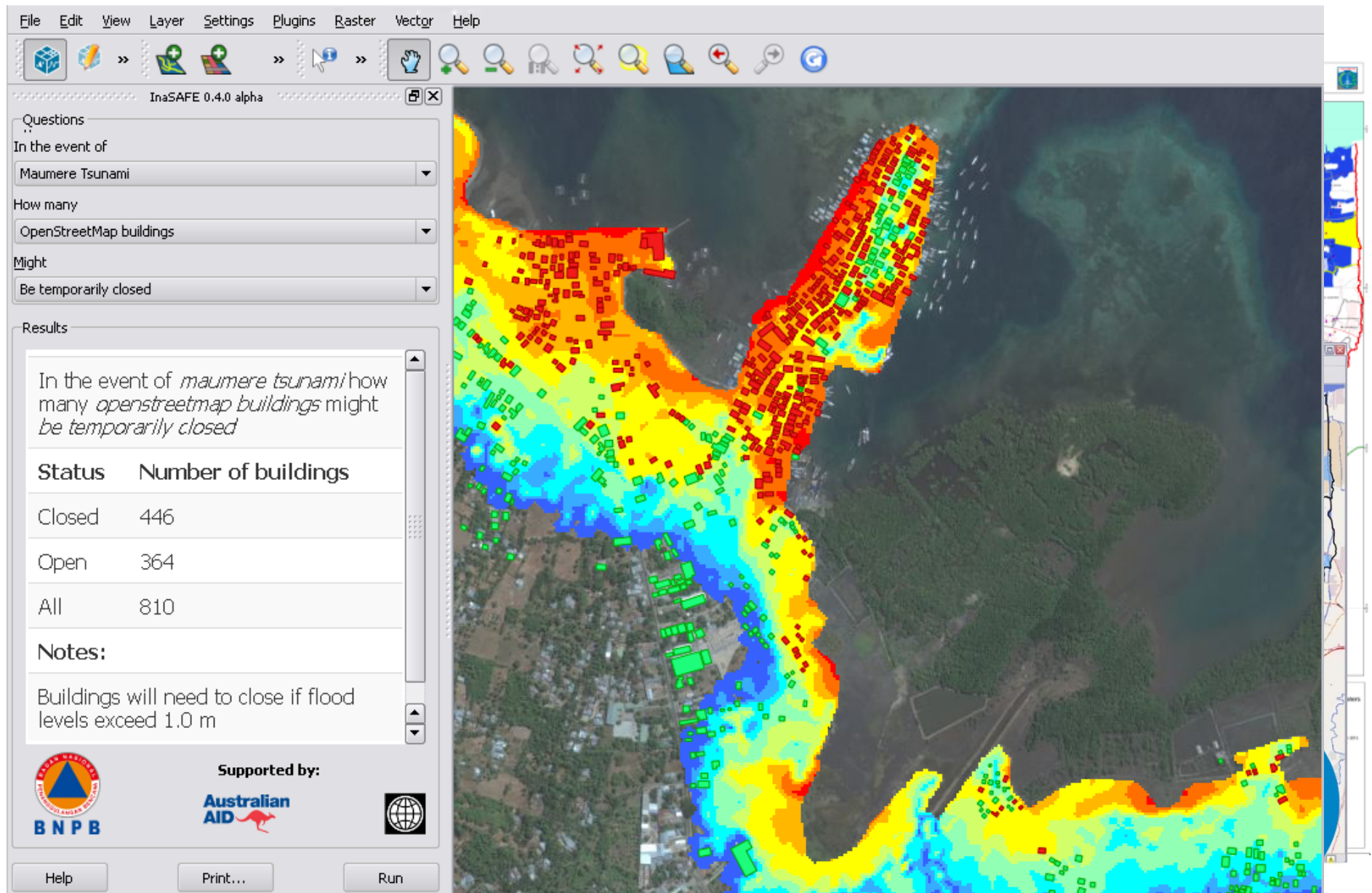


# Mentawai Tsunami Simulation Modeling (scientific base)



Exposed population 1,3 Million. Worst case scenario: **39.321** died, **52.637** missing, and **103.225** injured. Main Seaport Teluk Bayur and International Airport totally damaged

# Key Messages





# **BADAN NASIONAL PENANGGULANGAN BENCANA**

*(National Agency for Disaster Management)*

Jl. Ir. H.Juanda No. 36 Jakarta Pusat 10120



Telp. : 021-3458400



Fax. : 021-3458500



Email : [contact@bnpb.go.id](mailto:contact@bnpb.go.id)



Website : [www.bnpb.go.id](http://www.bnpb.go.id)



Facebook : [www.facebook.com/infobnpb](http://www.facebook.com/infobnpb)



Twitter : [@BNPB\\_Indonesia](https://twitter.com/BNPB_Indonesia)



YouTube : [BNPBIndonesia](https://www.youtube.com/BNPBIndonesia)