KARACHI TSUNAMI RISK ANALYSIS MAP MARCH-2015

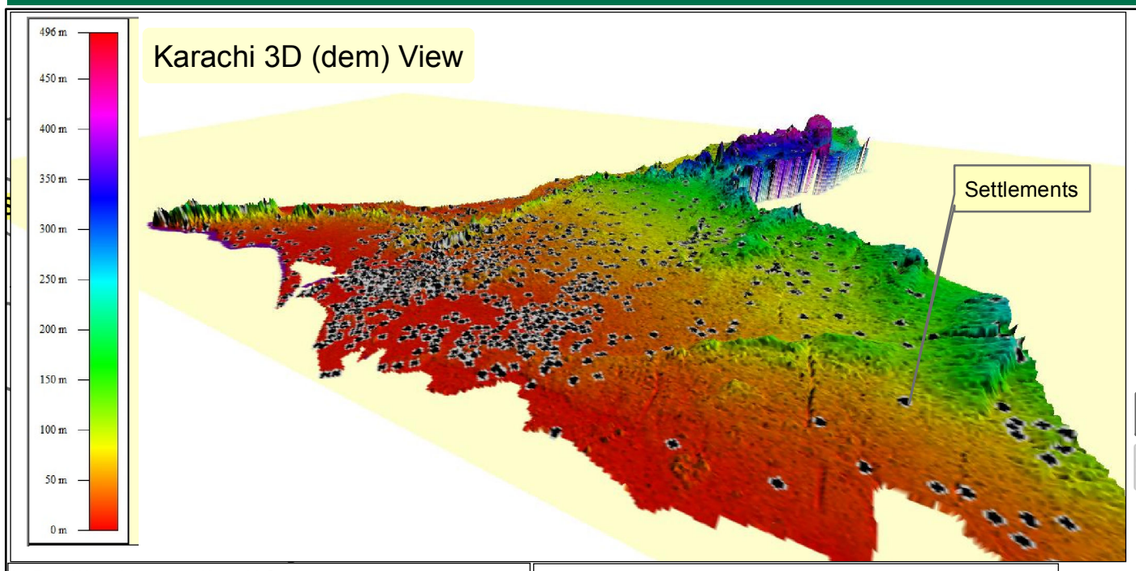

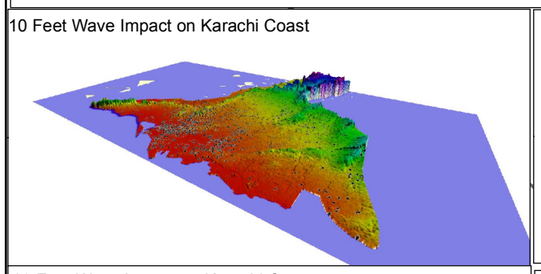

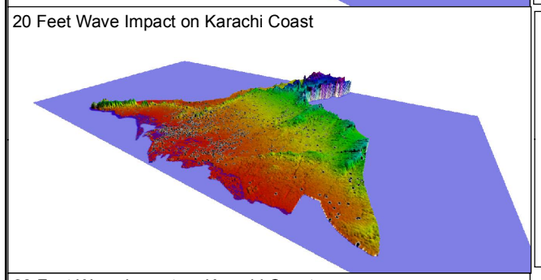

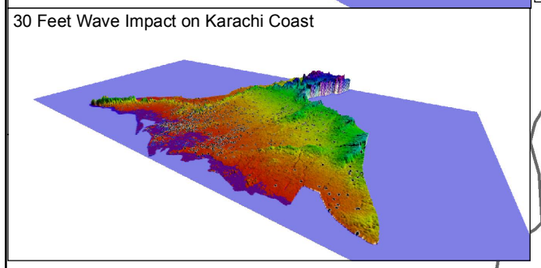

Legend

- Settlements
- Streams
- Road Network
- Urban Land-Use 2005

Elevation Model

- High
- Low
- District Boundary
- Provincial Boundary

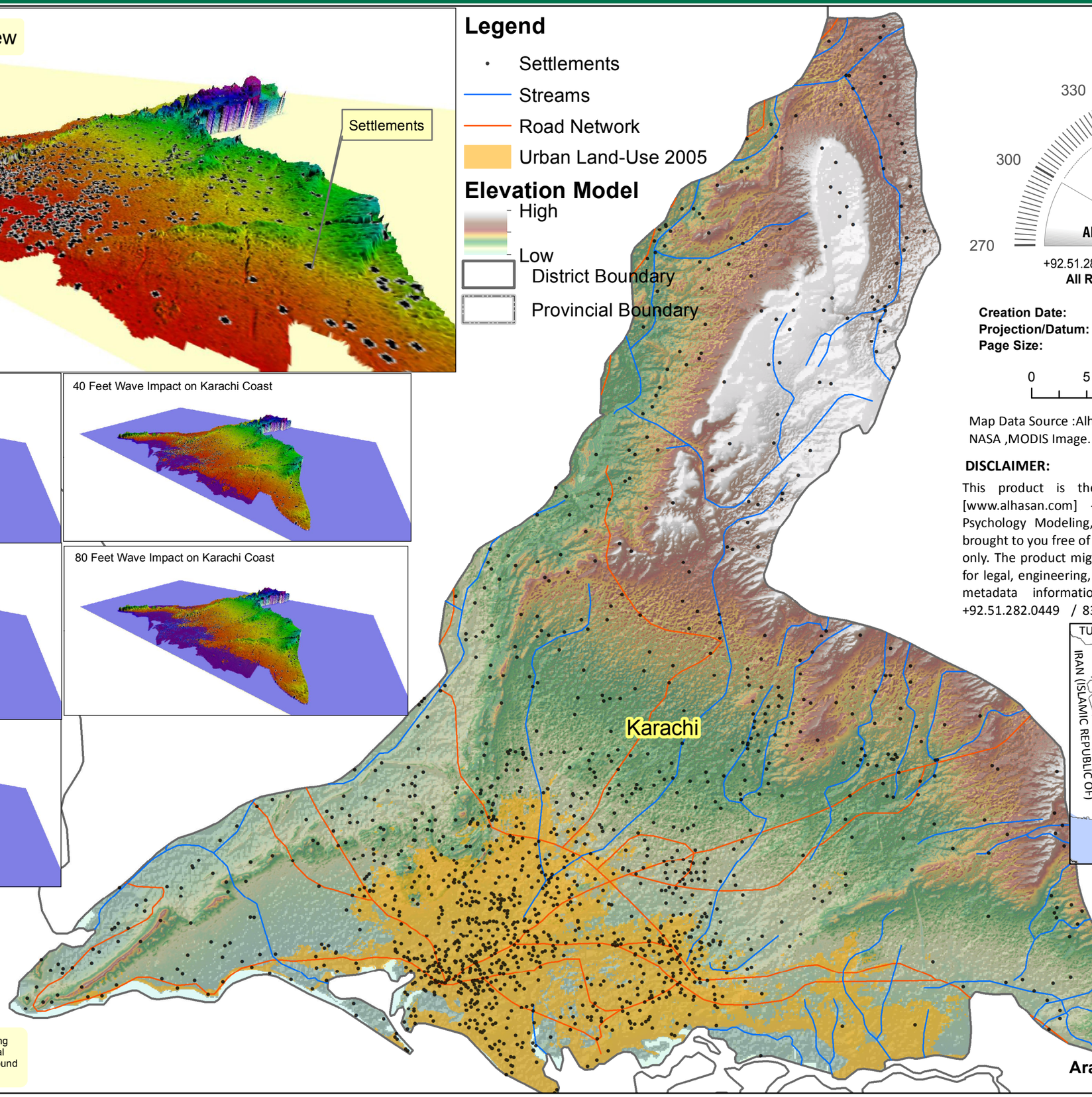

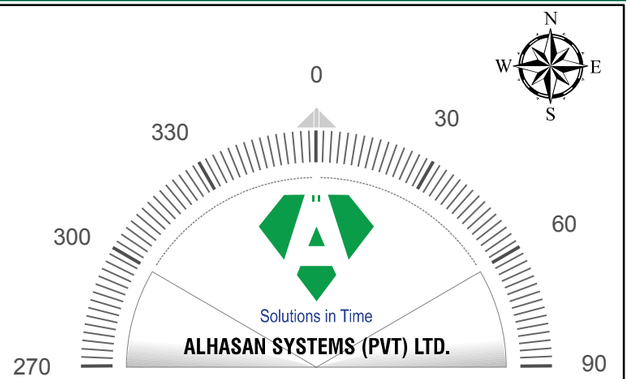

+92.51.282.0449/835.9288|maps@alhasan.com

All Rights Reserved - Copyright 2015

www.alhasan.com

Creation Date:	**March 14th:2015**
Projection/Datum:	**WGS/1984 Geographic:**
Page Size:	**A3**

0 5 10 20 KM

Map Data Source :Alhasan System Pvt (Ltd), SRTM DEM (CGIAR), NASA ,MODIS Image.

DISCLAIMER:

This product is the sole property of ALHASAN SYSTEMS [www.alhasan.com] - A Knowledge Management, Business Psychology Modeling, and Publishing Company. The product is brought to you free of cost in digital format for information purposes only. The product might have not been prepared for or be suitable for legal, engineering, or surveying purposes. For further detail and metadata information please call ALHASAN SYSTEMS at +92.51.282.0449 / 835.9288 or email us at connect@alhasan.com

Note: This is virtual Analysis of Karachi's Tsunami Hazard using Aster DEM and NGA Settlement data using ArcGIS and Global Mapper 3D View tools not be used for any purpose before ground Verification.