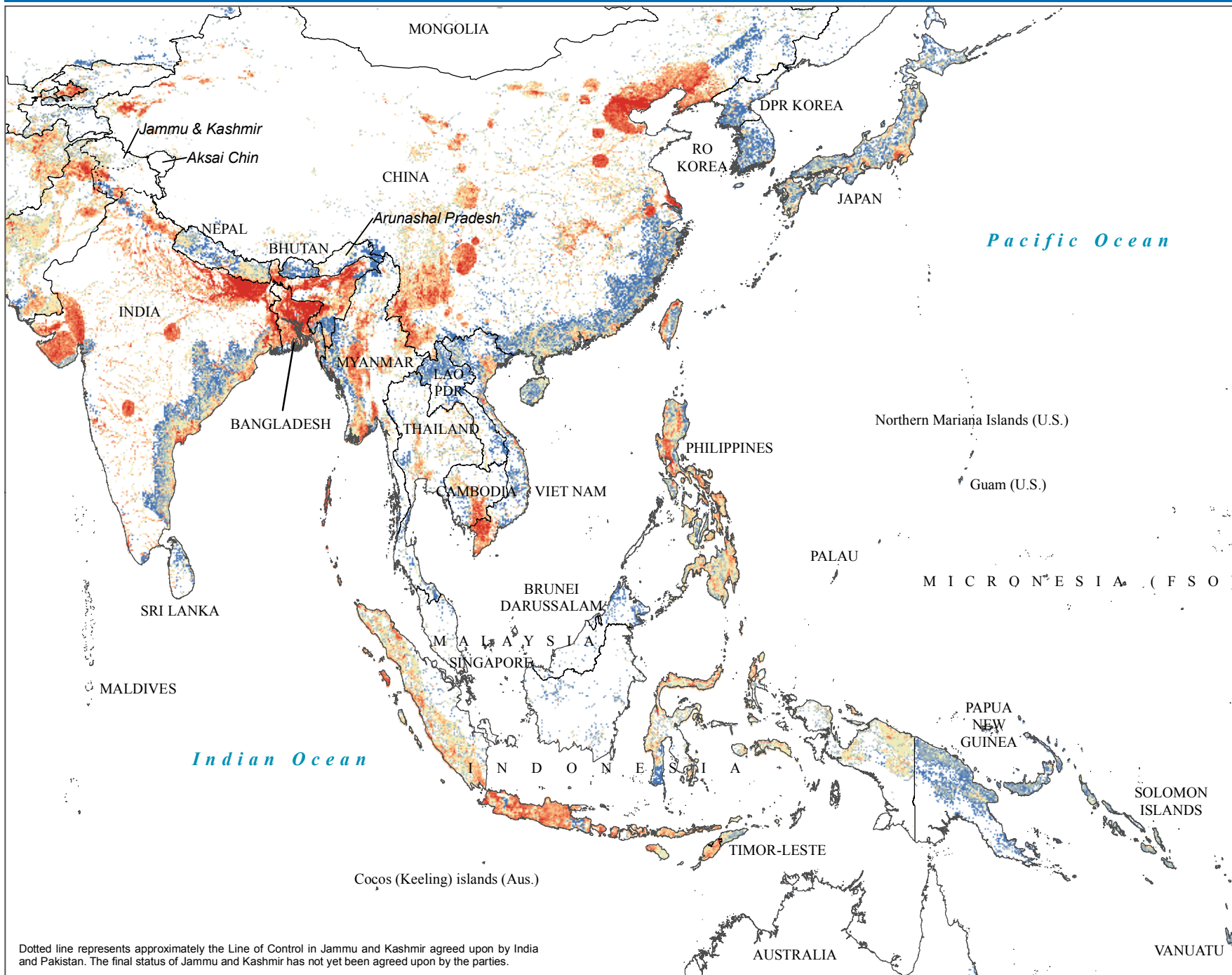


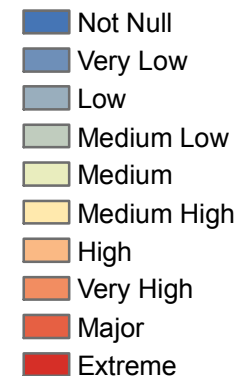
Estimated Risk Index for Multiple Hazards - Asia-Pacific Region

Issued: 1 June 2011



This map shows the estimate of the global risk induced by multiple hazards (tropical cyclone, earthquake, flood and landslide induced by precipitations)

Multiple Risk (Classes)

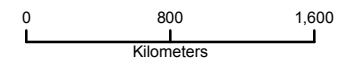


Map Doc Name:
OCHA_ROAP_MultiHazardRisk_v3_110602

Creation Date: 1 June 2011

Projection/Datum: Behrmann

Web Resources: <http://ochaonline.un.org/roap>



Map data source(s):
UNEP/GRID-Europe, UN Cartographic Section, Global Discovery

Disclaimers:
The designations employed and the presentation of material on this map do not imply the expression of any opinion whatsoever on the part of the Secretariat of the United Nations concerning the legal status of any country, territory, city or area or of its authorities, or concerning the delimitation of its frontiers or boundaries.



Dotted line represents approximately the Line of Control in Jammu and Kashmir agreed upon by India and Pakistan. The final status of Jammu and Kashmir has not yet been agreed upon by the parties.